

San Simon Dam Break Study Status Update

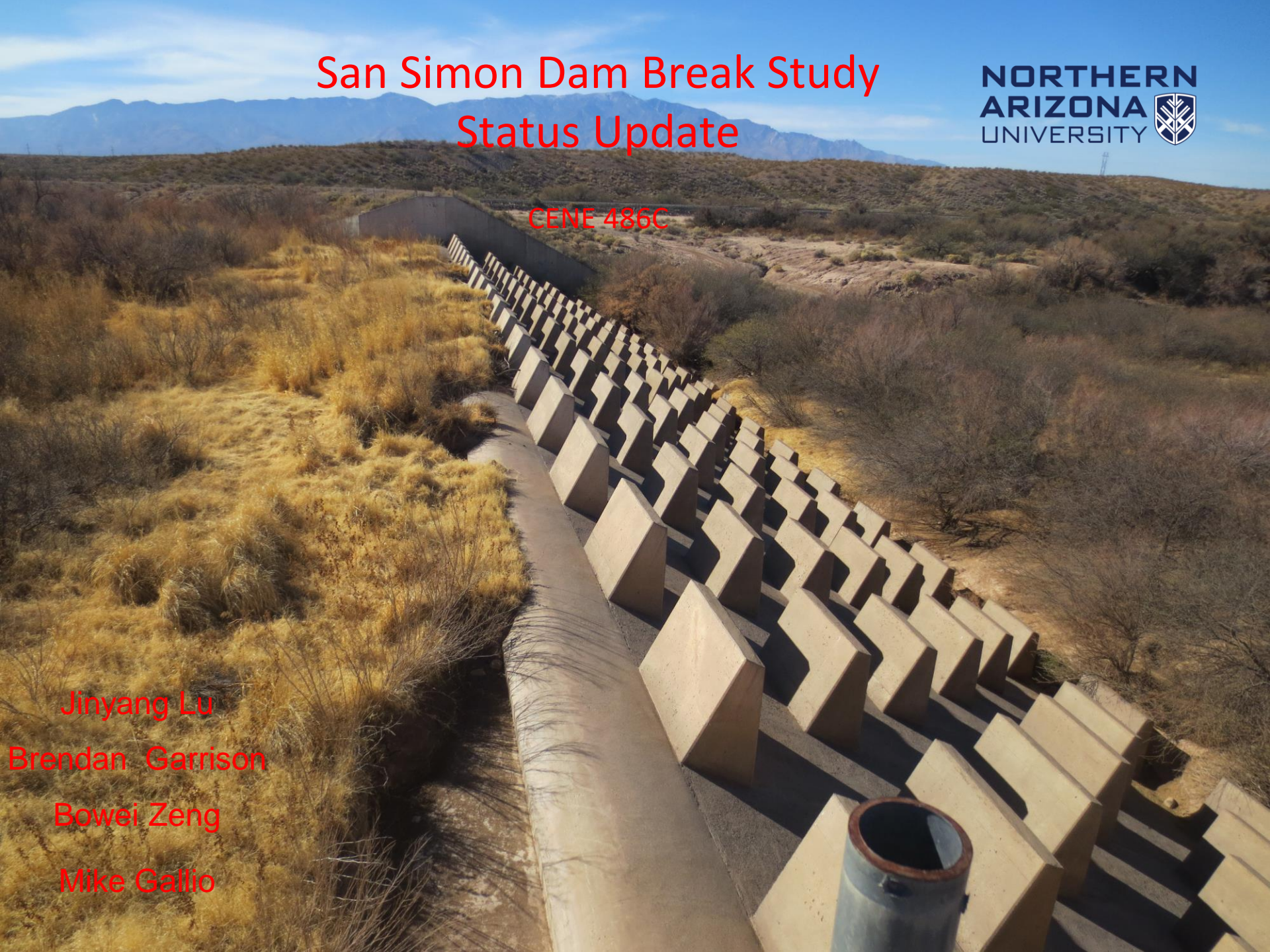
CENE 486C

Jinyang Lu

Brendan Garrison

Bowei Zeng

Mike Gallio



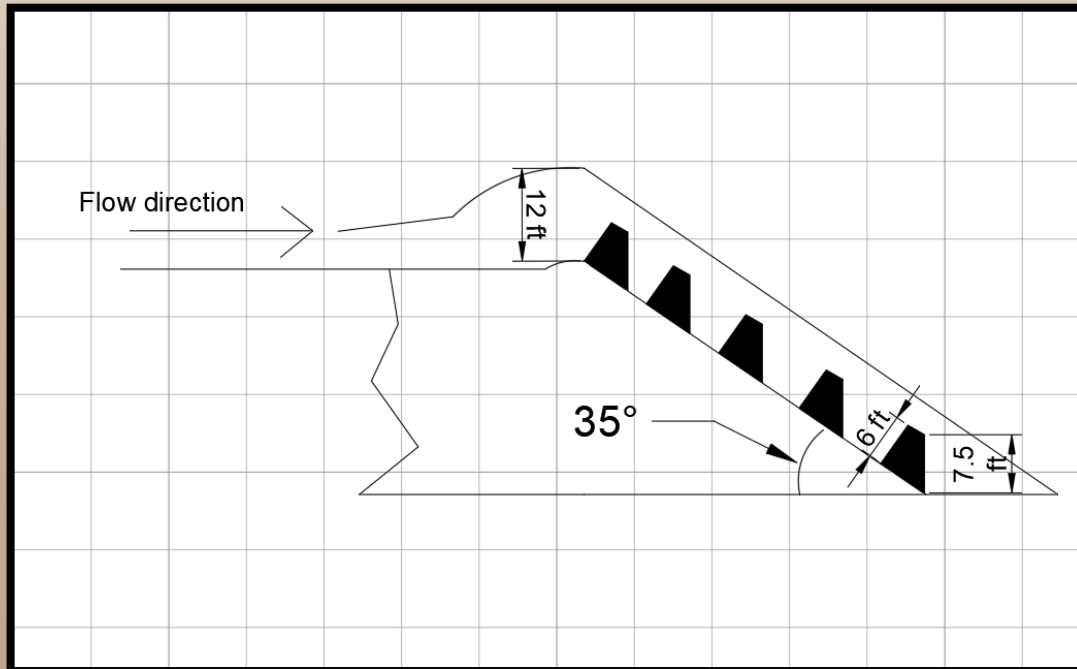
Schedule

Task #	Task	Original		Actual		Status
		Start	Finish	Start	Finish	
1.00	Field Investigation	1/17/2018	1/21/2018	1/18/2018	1/18/2018	Tasks completed
2.00	Hydrology	1/22/2018	1/26/2018	1/19/2018		In progress, on time
3.00	Hydraulic Analysis	1/27/2018	3/30/2018			To be started in 3 weeks
3.1	Geometric Parameters	1/29/2018	1/30/2018	1/25/2018		Behind schedule

Completed Tasks

1.0: Field Investigation:

- Performed Basic Survey of Location
- Gained personal view of landscape
- Took Pictures and Video of surrounding area



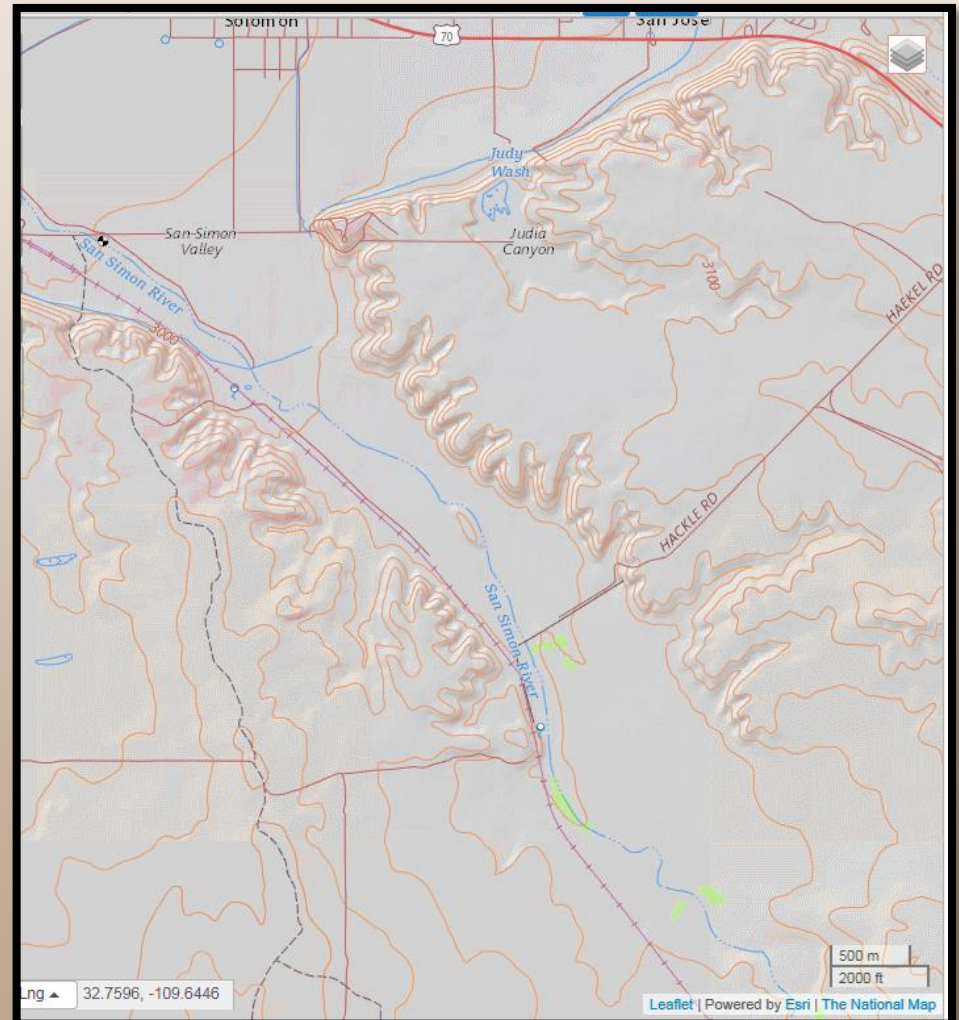
Current Tasks

2.0: Hydrology

- Gather Expected Rainfall Data
- Gather Stream Flow Data

3.1: Geometric Parameters

- Topographic Map of Area
- Extent Of Data Points



References

- <https://viewer.nationalmap.gov/basic/?basemap=b1&category=ustopo&title=US%20Topo%20Download>

Questions?

